










**Figure 2-1
Source Water
Protection Zones
and Potential Sources
of Contamination
Pennsylvania Small
System PWSID#
1000000 Dauphin
County, PA Source
Water Protection
Program**

-  PMHP Well
 -  Potential Source of Contamination
- Land Use
-  Agriculture
 -  Industrial/Commercial
 -  Residential
 -  Transportation
 -  Protection Zone I
 -  Protection Zone II



1:5,479

Data Source
PMHP Well, SSM, 2014
PSOC, SSM, 2014
Land Use, SSM, 2014
SWP Zones, SSM, 2014
Orthoimagery, Microsoft, 2013



Engineering and Environmental Services
Reading | Lehigh Valley | Central Pennsylvania
P: 610.621.2000 F: 610.621.2001
ssmgroup.com

10/31/14